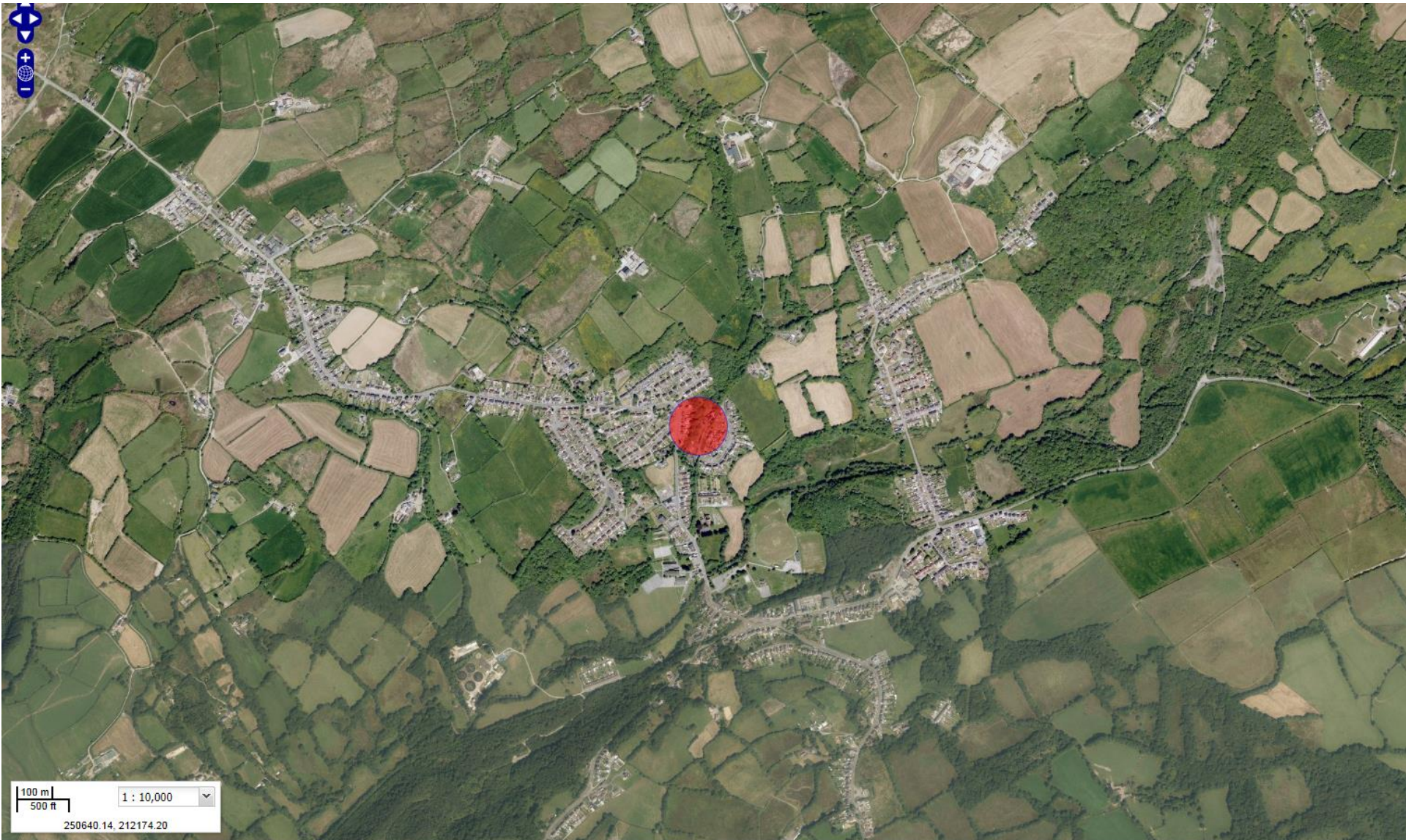
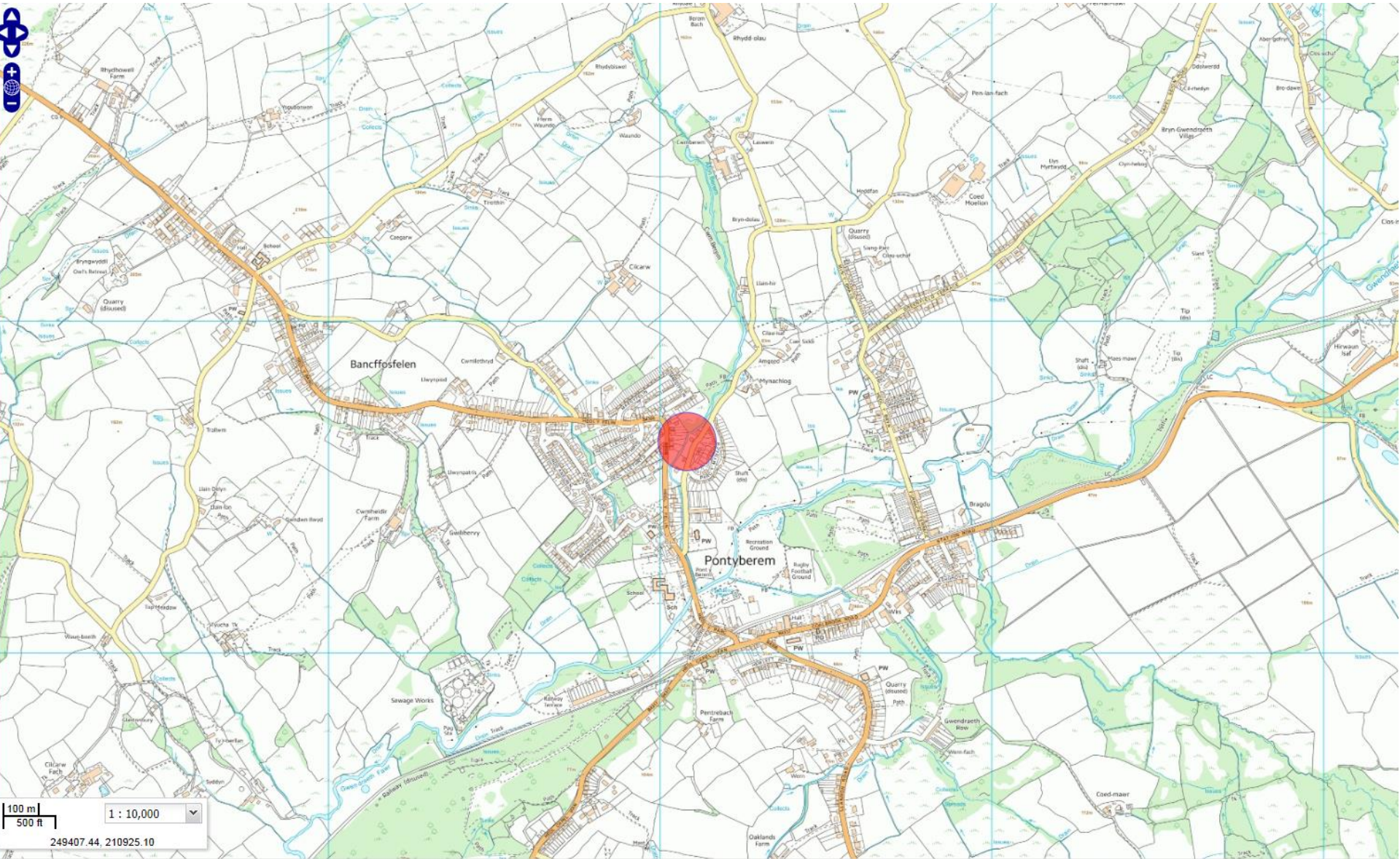


S/35875

S/35875



S/35875



100 m
500 ft

1 : 10,000

249407.44, 210925.10

S/35875

PROPOSED SITE PLANS



Site Block Plan 1:500

LAND ADJACENT TO HEOL MYNACHLOG, PONTYBEREM



Site Location Plan 1:1250

Notes:
 The drawing is copyrighted and must not be reproduced or disclosed in third parties without the prior written permission of Prime Architecture Limited.
 Do not scale from this drawing. Responsibility will not be accepted by Prime Architecture Limited for errors made by users relying from this drawing, the entire drawings only. Consultation in writing of drawings before commencing work on site.
 Prime Architecture Limited are to be notified immediately in writing of any discrepancies. All written information incorporated within this drawing remains the property of Prime Architecture Limited and is not to be used for any other purpose without the prior written consent of Prime Architecture Limited.
 All drawings are in millimetres unless otherwise stated.
 This drawing is to be read in conjunction with all relevant project drawings and specifications prepared by Prime Architecture Limited and other relevant contractors, suppliers, etc.
 © Prime Architecture Limited 2016. All rights reserved. No part of this drawing may be reproduced, stored in a retrieval system, or transmitted in any form or by any means, electronic, mechanical, photocopying, recording, or by any information storage and retrieval system, without the prior written permission of Prime Architecture Limited.

Revision:	Description:	Date:

Drawing Status:
PLANNING



A: Unit 4, 3 Llandellio Road, Cross Hands, SA14 6NA
 T: 01269 842 575
 E: info@prime-arch.co.uk
 W: www.prima-arch.co.uk

Client:
Mr Jeff Thomas

Project Title:
Outline Planning For 3 Residential Dwellings

Drawing Title:
Proposed Block Plan & Site Location Plan

Scale:
1:500 & 1:1250 @ A3


Date:
November 2016

Job No:	Drawing No:	Rev:
534	04	-

PROPOSED PLANS

S/35875

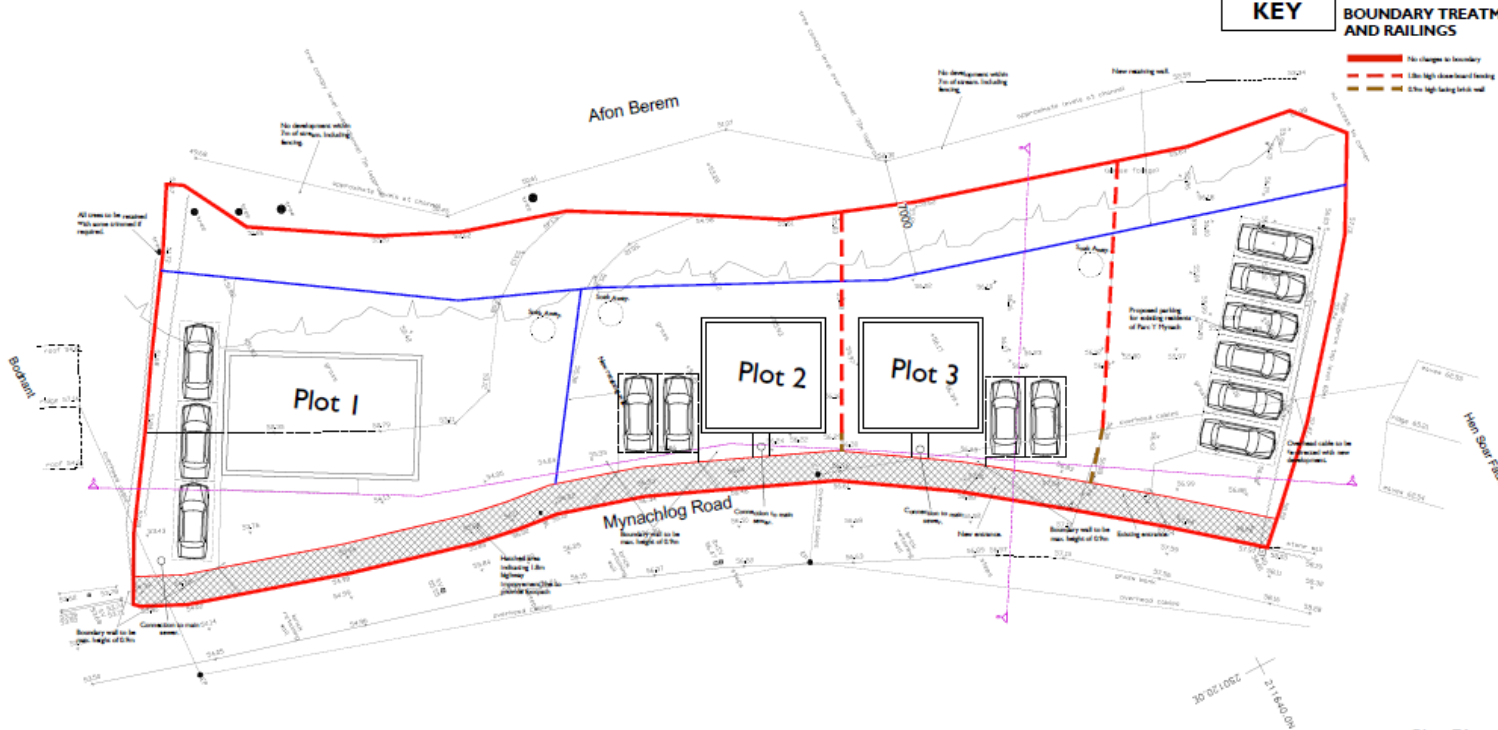
LAND ADJACENT TO HEOL MYNACHLOG, PONTYBEREM



Section A-A 1:200

KEY BOUNDARY TREATMENTS AND RAILINGS

- 750 changes to boundary
- - - 1.8m high above-board fencing
- - - 0.9m high facing brick wall



Site Plan 1:200

Notes
 This drawing is copyright and may not be reproduced or distributed in third parties without the prior written permission of Prime Architecture Limited.
 Do not make from this drawing. Responsibility will not be accepted by Prime Architecture Limited for errors made by others relying on this drawing. Use without disclaimer only. Consultation with all authorities before commencing work on site.
 Prime Architecture Limited are to be notified immediately in writing of any discrepancies. All works shall remain unexcused until the drawing is revised to permit an accurate site confirmed by field dimensions.
 All dimensions are in millimetres unless otherwise stated.
 This drawing is to be read in conjunction with all relevant project drawings and specifications prepared by Prime Architecture Limited and other relevant consultants, specialists, etc.
 CADW are not involved in making the comparison in changing national standards. During the design stage, the user must be aware of the importance of their standards and they must provide a safe system of work based on national standards, UK legislation, etc.

Revision:	Description:	Date:

Drawing Status:
PLANNING



A: Unit 4, 3 Llandeloid Road, Cross Hands, SA14 6NA
 T: 01269 842 575
 E: info@prime-arch.co.uk
 W: www.prim-arch.co.uk

Client:
 Mr Jeff Thomas

Project Title:
 Outline Planning For 3 Residential Dwellings

Drawing Title:
 Proposed Site Plan & Section A-A

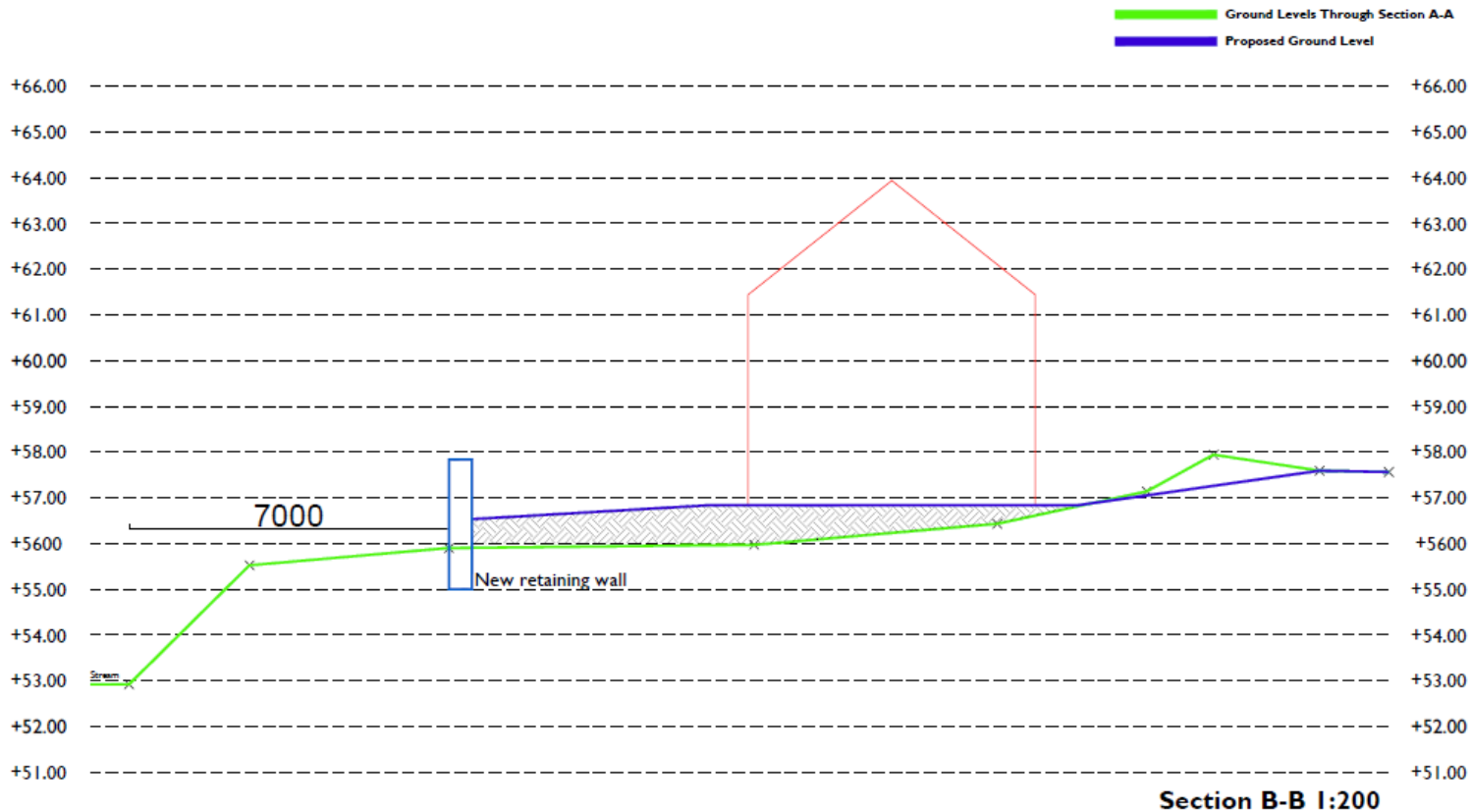
Scale: 1:200 @ A2 Date: November 2016

Job No: 534 Drawing No: 02 Rev: -

S/35875

PROPOSED PLANS

LAND ADJACENT TO HEOL MYNACHLOG, PONTYBEREM



Section B-B 1:200

Notes
 This drawing is copyright and may not be reproduced or disclosed in any part without the prior written permission of Prime Architecture Limited.
 Do not scale from this drawing. Responsibility will not be accepted by Prime Architecture Limited for errors made by others scaling from this drawing. Use common sense and common sense in all dimensions before commencing work on site.
 Prime Architecture Limited are to be notified immediately in writing of any discrepancies. All items identified throughout within the drawing remain the property of Prime Architecture Limited and shall not be used for any other purpose without the prior written permission of Prime Architecture Limited.
 All dimensions are to be taken unless otherwise stated.
 This drawing is to be read in conjunction with all relevant contract drawings and specifications prepared by Prime Architecture Limited and other relevant consultants, specialists, etc.
 Client approval is provided to make the contractor to manage the works identified during the design stage. Any subsequent design changes are the responsibility of the client and they must provide a valid system of work based on detailed construction and specifications, etc.

Revision:	Description:	Date:

Drawing Status:
PLANNING



A: Unit 4, 3 Llandello Road, Cross Hands, SA14 4NA
 T: 01269 842 575
 E: info@prime-arch.co.uk
 W: www.prima-arch.co.uk

Client:
 Mr Jeff Thomas

Project Title:
 Outline Planning For 3 Residential Dwellings

Drawing Title:
Proposed Section B-B

Scale:
 1:100 @ A3

Date:
 November 2016

Job No:	Drawing No:	Rev:
534	03	-

S/35875



S/35875



S/35875



S/35875



S/35875

TO LE
0790
23356



S/35875



S/35875

